



VISIT US TODAY!

25 km east of High Level on Highway 58.

CONTACT:

Mackenzie County - 780.927.3718

On-site Caretaker (May to September) - 780.927.2509

www.mackenziecounty.com

MACHESIS LAKE

CAMPGROUND & DAY USE



Mackenzie County

Last Updated: March, 2023

ABOUT US

Machesis Lake Campground is located approximately 55 kilometers west of Fort Vermilion along Highway 88 and is situated on the north side of the Machesis Lake.

With its beautiful remote location surrounded by Jack Pines, Spruce and Poplar trees, Machesis Lake Campground makes the perfect get-away destination for all campers and nature lovers.

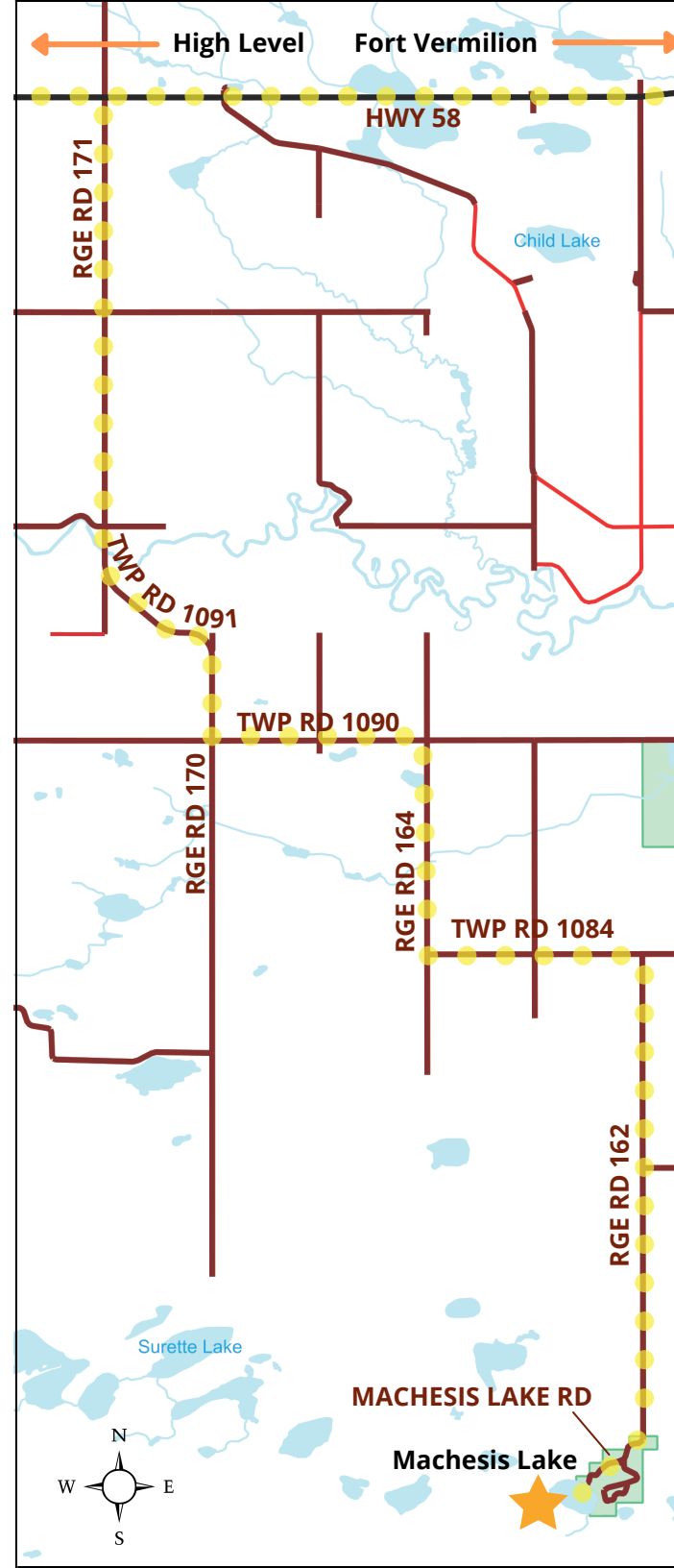
Machesis Lake Campground is a Provincial Park run by Mackenzie County. The County employs seasonal onsite caretakers to ensure your stay at the lake is clean and quiet.

There are two docks on the lake making it a great place to fish for Rainbow Trout, or just put up a lawn chair and enjoy the view.

















RATES

- Day Use: \$10/day per vehicle
- Overnight (Non-Serviced): \$25
- Weekly (Non-Serviced): \$150
- Shelter Rental (Daily): \$50
- Camping Stalls (Monthly, Non-Serviced): \$200
- Glamping: \$50/day



AMENITIES

-  Day use area, shelter, and picnic tables
-  21 campsites (non-serviced)
-  8 equine sites, horse pens, hitching posts, and manure bins
-  Sanitary dump station
-  Space for large RVs
-  Firewood and firepits available
-  Outhouse (no running water)
-  Laundromat in Fort Vermilion and High Level
-  Limited cell reception, no Wi-fi
-  Dining in Fort Vermilion and High Level
-  Hiking, walking, and ATV trails
-  Swimming in the lake
-  Fishing
-  Dock (boats launched from shore; only electric motored boats)